



Google

# King Shaka International Airport to Chemical Engineering

Drive 42.7 km, 42 min

Location of PRG Offices:

-29.869021, 30.979859

## ○ King Shaka International Airport

King Shaka Dr, La Mercy, 4405, South Africa

Get on **N2** from **M65**

4.6 km / 7 min

- ↑ 1. Head **southwest**  
450 m

---

- ↶ 2. Turn **left** toward **Mdloti St/M65**  
350 m

---

- ↶ 3. Turn **left** onto **Mdloti St/M65**  
  - i* Continue to follow M65
  - ⚠ Toll road
 2.3 km

---

- ↷ 4. Keep **right** at the fork and merge onto **N2**  
  - ⚠ Toll road
 1.5 km

Follow **N2** to **Solomon Mahlangu Dr/M7** in Durban. Take exit **161** from **N2**

32.7 km / 20 min


- ↗ 5. Merge onto **N2**  
  - ⚠ Partial toll road
 32.0 km

---


- ↶ 6. Take exit **161** for **M7** toward **Edwin Swales Vc Drive/Queensburgh/Durban**  
650 m

Take **Bellair Rd/M10** and **Rick Turner Rd** to **King George V Ave** in Berea


5.4 km / 7 min

- 
-  7. Turn **left** onto **Solomon Mahlangu Dr/M7** (signs for **Bluff/Edwin Swales Vc Drive**) 1.0 km


---

  -  8. Turn **left** onto **Bellair Rd/M10** 2.1 km




---

  -  9. Turn **right** onto **Francois Rd** 230 m

---

  -  10. Continue onto **Rick Turner Rd** 1.6 km

---

  -  11. Turn **left** onto **King George V Ave**
    -  Partial restricted usage road
    -  Destination will be on the left450 m
- 

## **Chemical Engineering**

King George V Avenue, Berea, 4041, South Africa

These directions are for planning purposes only. You may find that construction projects, traffic, weather, or other events may cause conditions to differ from the map results, and you should plan your route accordingly. You must obey all signs or notices regarding your route.